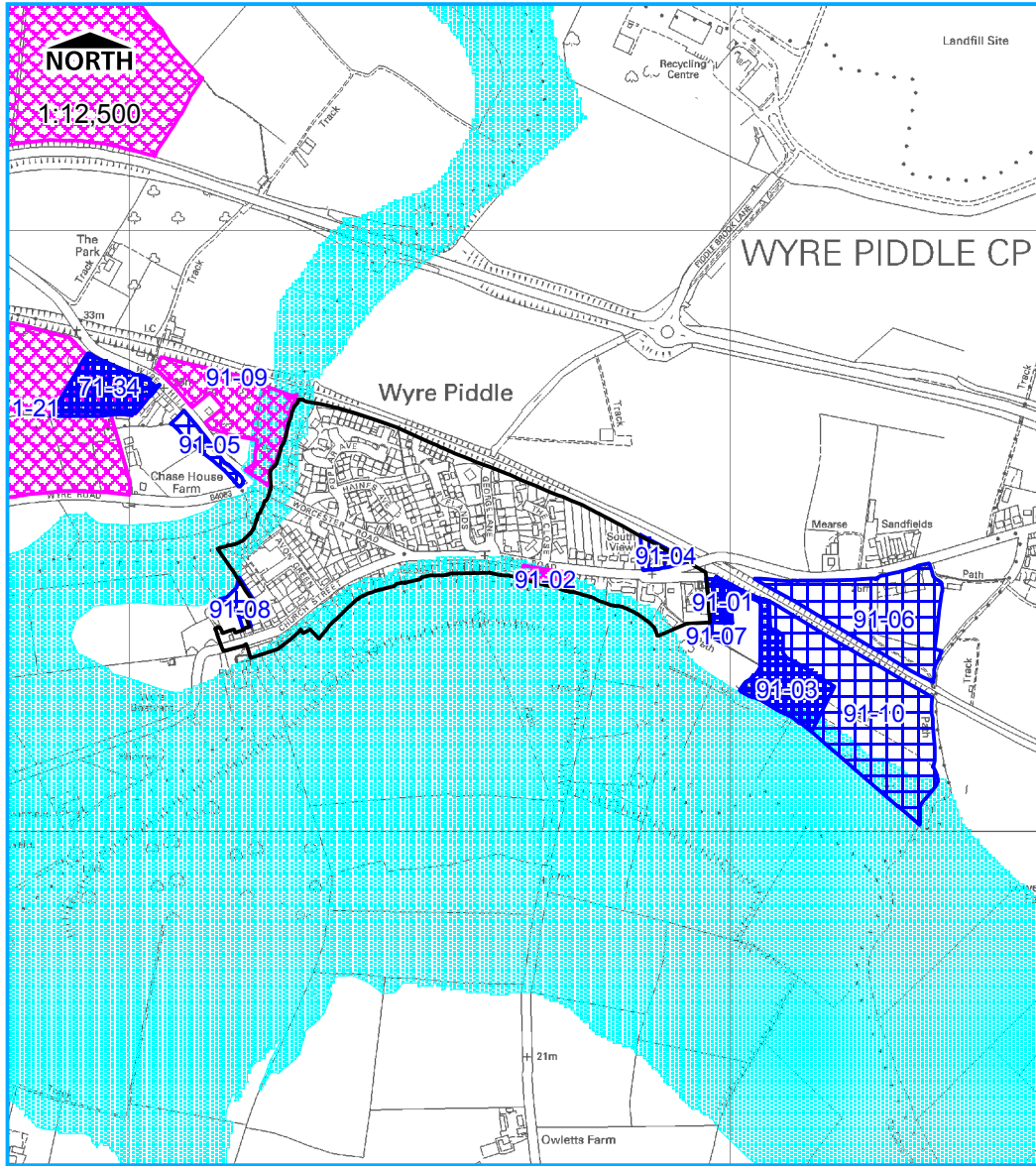







STRATEGIC HOUSING LAND AVAILABILITY ASSESSMENT: Category 3 Villages

Wyre Piddle



www.swjcs.org
The South Worcestershire Joint Core Strategy

Category 3

 Sites within Wychavon DC	 Settlement boundary	 Duplicate sites
 Sites ruled out	 Flood Zone	

Reproduced from the Ordnance Survey mapping with the permission of the Controller of Her Majesty's Stationery Office. © Crown Copyright. Unauthorised reproduction infringes Crown Copyright and may lead to prosecution or civil proceedings. WDC Licence No. 100024324 (2010)