






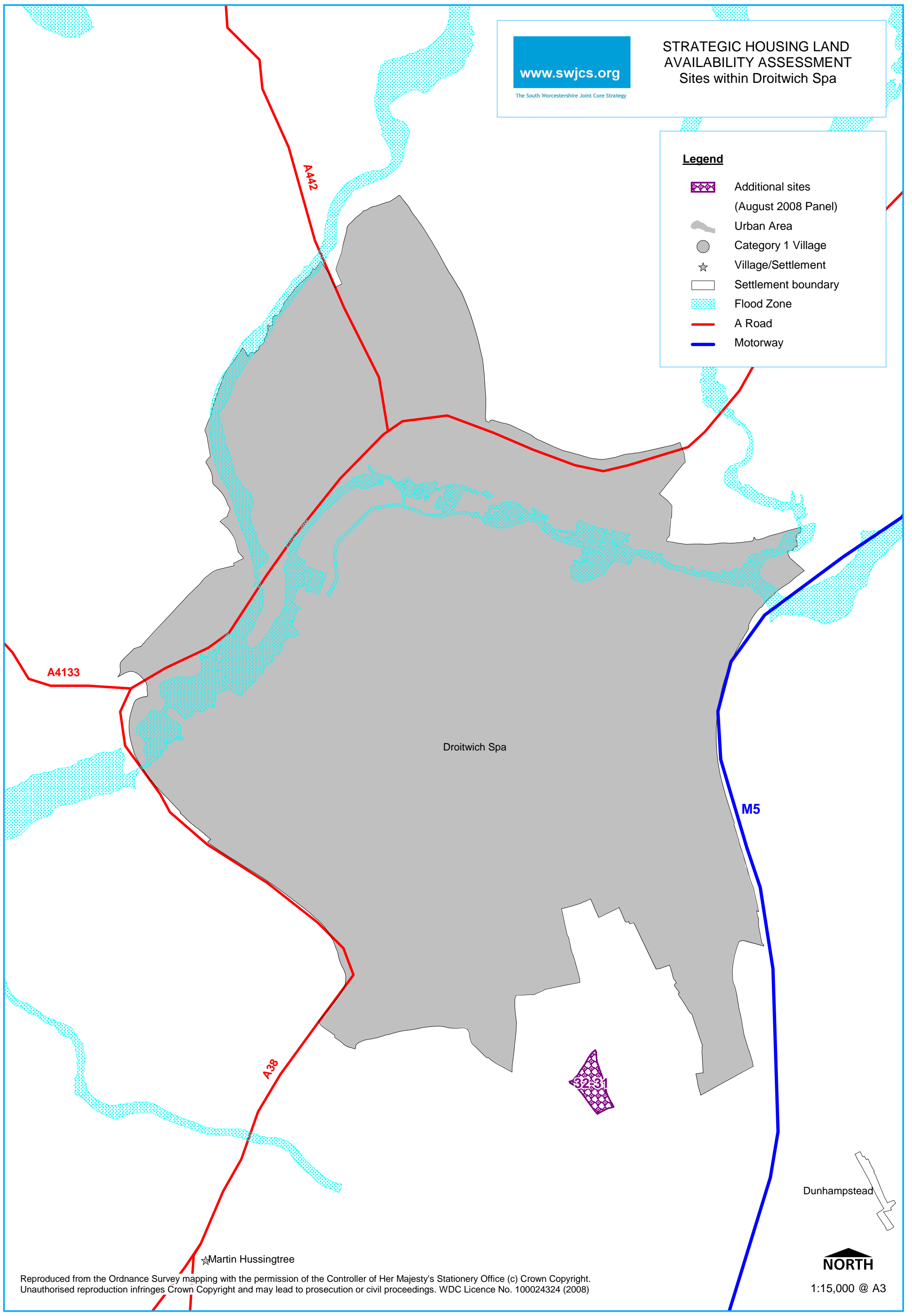


STRATEGIC HOUSING LAND AVAILABILITY ASSESSMENT

Sites within Droitwich Spa

Legend

-  Additional sites (August 2008 Panel)
-  Urban Area
-  Category 1 Village
-  Village/Settlement
-  Settlement boundary
-  Flood Zone
-  A Road
-  Motorway



Droitwich Spa

A4133

A442

A38

M5

★Martin Hussingtree

Dunhampstead

NORTH

1:15,000 @ A3